

Wood's Supplemental Plat of Blocks 16 and 17

Burke's 2nd Add. to Seattle.

Platted by *C. J. Anderson*
Scale 65 ft. = 1 inch

Explanation

The lands and surrounding streets in this plat coincide with Blocks 16 and 17 in Burke's 2nd Addition to the City of Seattle and streets surrounding the same except as to the street running through Block 17 on this plat, North and South, 30 ft. wide.
All lots in Block 17 are 45 by 105 feet.
Lots 1 and 18 in Block 16 are 60 by 120 feet.
Lots 2 to 17 inclusive in Block 16 are 45 by 120 feet.

Know all men by these presents: That we, *Wm. J. Wood* and *Emma W. Wood*, his wife, *Ellen M. Munro* formerly *Ellen M. Pfeiffer*, and *W. J. Stanley* owners of property in Blocks 16 and 17 in the above and foregoing plat entitled "Wood's Supplemental Plat of Blocks 16 and 17, Burke's 2nd Add. to Seattle," do hereby join in approving and executing and do hereby approve and execute the same.


Witness our hands and seals this 17th day of January 1887.

Signed, sealed and acknowledged by the within named persons in presence of
Ellen M. Pfeiffer Munro
W. J. Stanley
Everett Smith

Notary of Washington
County of King

Be it remembered that on this 17th day of January 1887, before me personally appeared, *Wm. J. Wood* and *Emma W. Wood* his wife and *Ellen M. Pfeiffer Munro* and *W. J. Stanley* personally to me known to be severally the same persons whose names are subscribed to the foregoing execution of this plat, and that they each acknowledged to me that they had severally executed the same freely and voluntarily for the uses and purposes therein mentioned, as their respective free and voluntary act.

Witness my hand and official seal the day and year first in this certificate above written
Everett Smith
 Notary Public in and for Washington Territory




Approved by the Common Council of the City of Seattle, this day of January 1887
W. H. Stanley
W. R. Forest
Clark



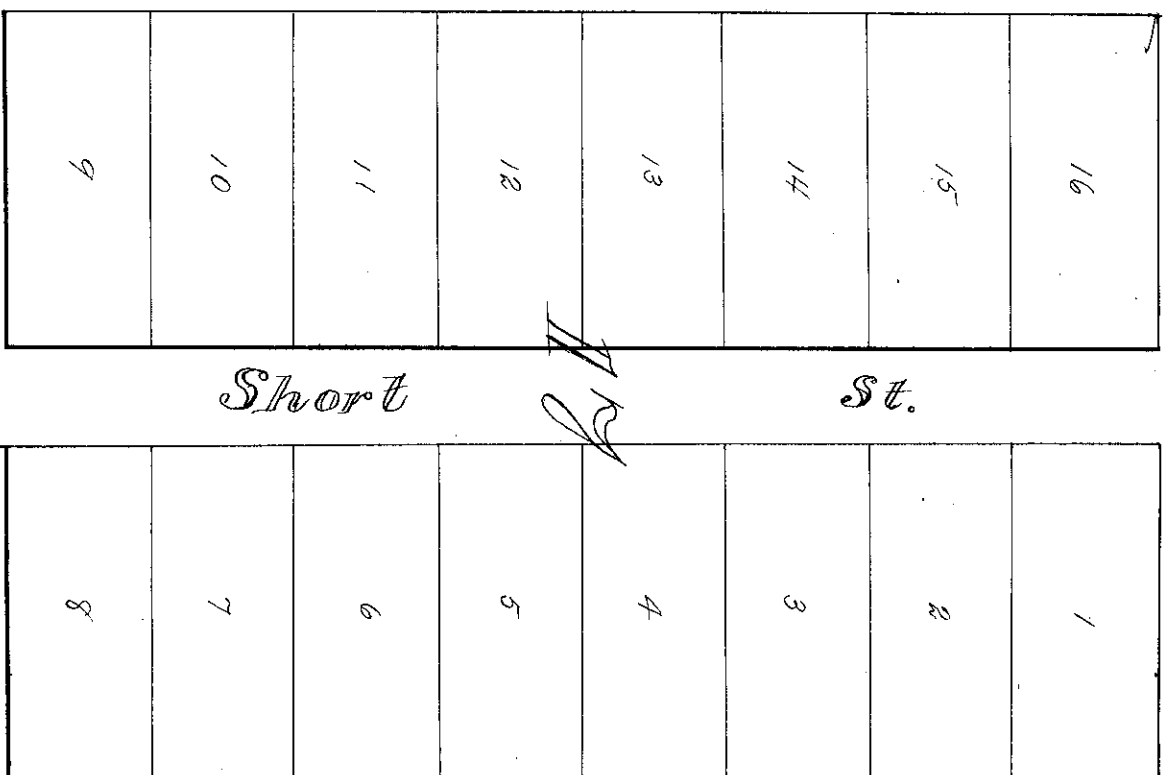
SEE SURVEY VOL. 11 PAGE 58

12822
 Filed for Record at the Request of *W. J. Wood* March 12th A. D. 1887 at 12 M and recorded in Vol. 2 of Plats page 68 Records of King County, W. T.


Byron Wood
 Co. Auditor



Jackson St



King St



Weller St.

Yakima

Rainier

Official Copy