


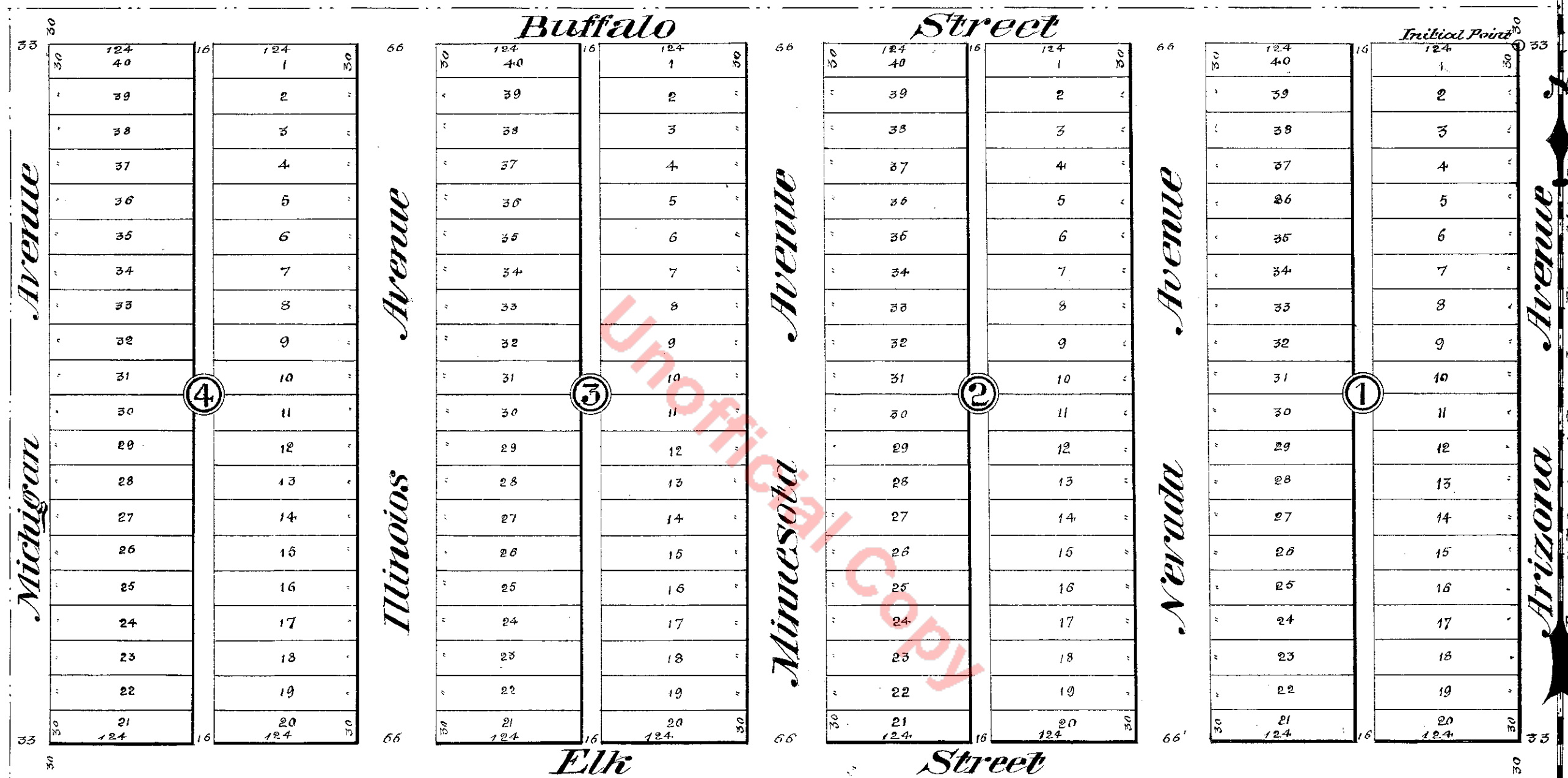
DODGE'S DIVISION

OF



Scale 1 inch equals 60 feet.
Scale of Records 1 inch = 100 ft.

Richard Nevins Jr.
Civil Engineer.



DESCRIPTION.

Dodge's Division of Green Lake Addition to the City of Seattle, Washington, embraces all of the N 1/2 of the N.E. 1/4 of N. W. 1/4 Section 5, Township 25 N. Range 4 East W.M. King County Washington, containing 20 acres, more or less.

The Initial Point of this Plat is the N.E. corner of Lot 1, Block 1, which is 30 feet South and 33 feet West of the 1/4 corner on the North Boundary of Section 5 T. 25 N. R. 4 E. W.M. Washington. Sizes of Lots and widths of Streets, Avenues and Alleys are as marked on the face of the Plat in feet.

DEDICATION.

Know all men by these Presents, that we, Zenas U. Dodge and Mary J. Dodge, his wife, owners in fee simple of the above described N 1/2 of the N.E. 1/4 of the N.W. 1/4 of Section 5 Township 25 North Range 4 East, W.M. Washington, hereby declare this Plat and hereby dedicate to the use of the Public forever, all Streets, Avenues and Alleys as hereby laid out thereon.

In witness whereof we have hereunto set our hands and seals this 16th day of November A.D. 1889.

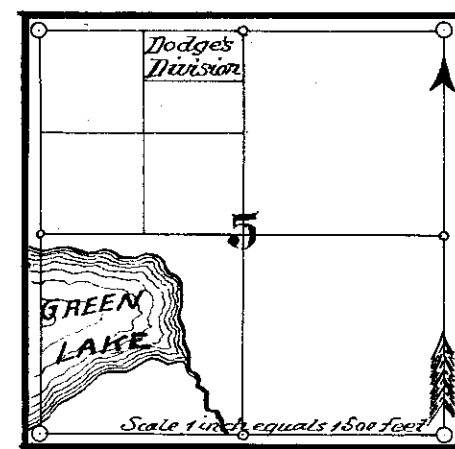
Signed and sealed in Presence of
 Zenas U. Dodge
 Mary J. Dodge
 by her Attorney in fact Zenas U. Dodge.
 F. J. Monroe
 Edwin W. Craven

ACKNOWLEDGMENT.

State of Washington, s.s.
 County of King

This is to certify that on this 16th day of November A.D. 1889, before me, a Notary Public in and for the State of Washington, duly commissioned and sworn, personally came Zenas U. Dodge and Mary J. Dodge, by Zenas U. Dodge, her Attorney in fact, to me known to be the person and who in his own name and also in the name of his said principal Mary J. Dodge, described in annexed plat, and acknowledged to me that he executed the same freely and voluntarily for the uses and purposes therein mentioned, as his act and deed and as the act and deed of his said principal. In witness whereof I have hereunto set my hand and official seal the day and year in this certificate first above written.

W^m Butler
 Notary Public in and for the State of Washington.



Scale of Records 1 inch = 2500 feet.

42071.

Filed for Record at the request of Z. U. Dodge
 Nov. 19 A.D. 1889
 at 3 o'clock P.M.
 and recorded in Vol. IV of
 Plats page 40
 Records of King County W.
 W. R. J. ... Auditor
 By Deputy

A. E. ... Rec.