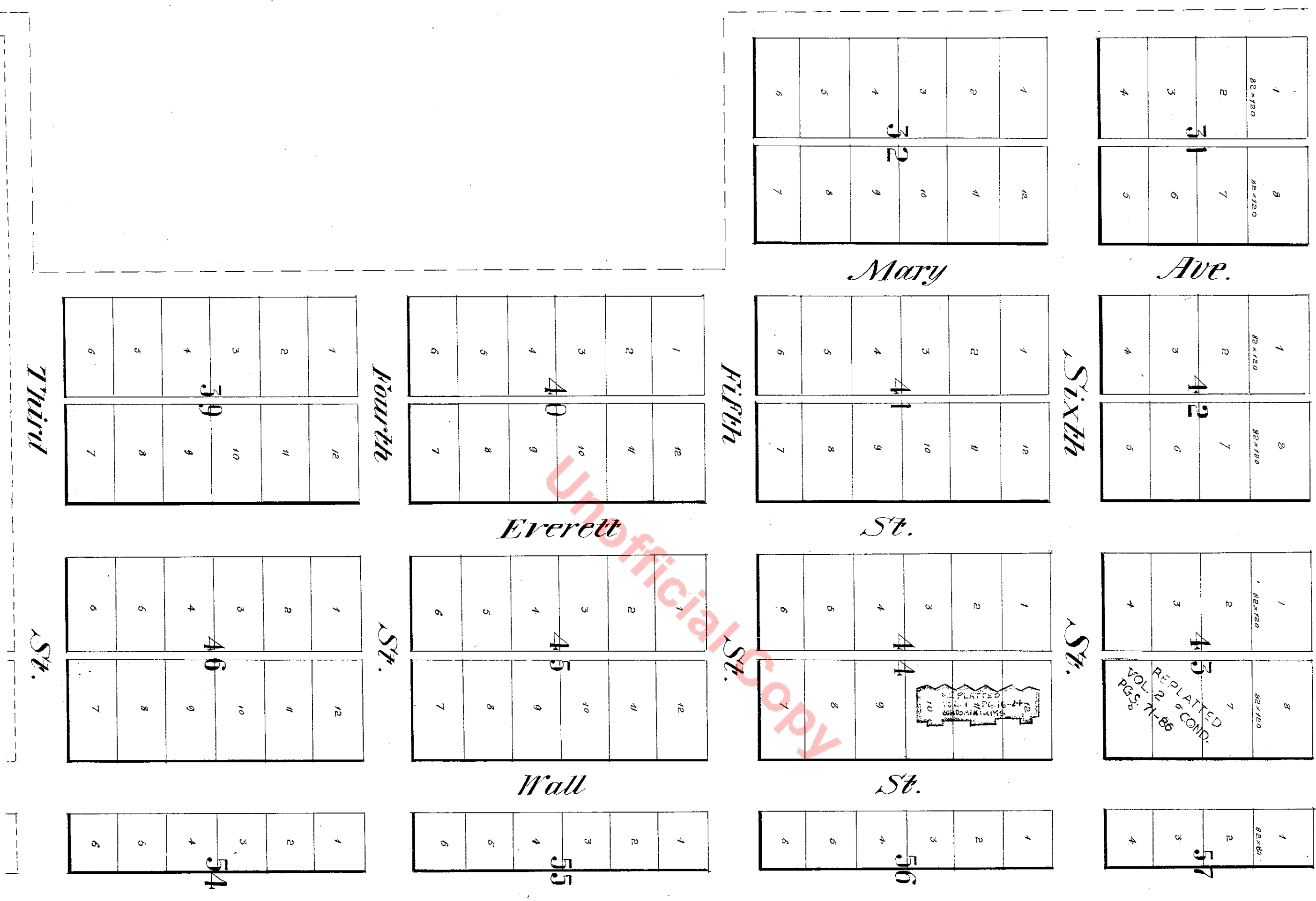
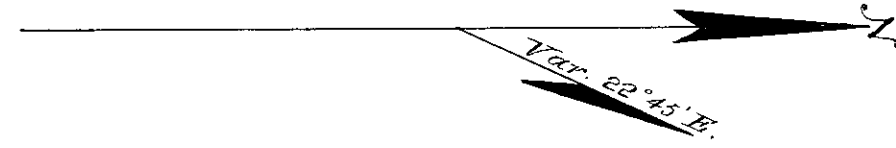


Supplementary Plat of Pontius Second Addition To Seattle.




Dedication.

Know ye all, that we, Margaret J. Pontius, Mary A. Dyer (née Pontius) and Trusten P. Dyer, her husband, do hereby declare this Supplementary Plat of Pontius Second Addition to Seattle and do hereby dedicate to the use of the public forever all the streets and alleys hereon platted. This plat is intended to be and is a plat, supplementary to the plat of Pontius Second Addition to Seattle as it was originally recorded in the records of King County, Washington, in Vol. one of Plats on page 133, and this supplementary plat is made by us for the purpose of properly, specifically locating the land, embraced in said addition, said original plat and its copy having been intended to be located upon and to cover the land, described in this supplementary plat, said original plat and its copy by inadvertence described incorrectly the land, intended to be covered by said plat. And we, Margaret J. Pontius and Mary A. Dyer (formerly Mary A. Pontius) are the identical persons who, as proprietors, joined in the execution of said original plat and we hereby ratify and confirm as of and as shown by and upon this supplementary plat all deeds, heretofore made by us or either of us, conveying lots or blocks in Pontius Second Addition to Seattle unto our and each of our grantees, their heirs and assigns forever.

In witness whereof we have hereunto set our hands and affixed our seals this 29th day of April A.D. 1890.

In the presence of
 W. S. Osborn
 H. T. Hannon

Margaret J. Pontius
 Mary A. Dyer
 Trusten P. Dyer.




Acknowledgment.

State of Washington }
 County of King } S.S.
 I do hereby certify, that on this 29th day of April A.D. 1890, before me, the undersigned, a Notary Public in and for the State of Washington, duly commissioned and sworn, personally appeared Margaret J. Pontius and Mary A. Dyer, (née Pontius) and Trusten P. Dyer, whose names are subscribed to the foregoing instrument as parties thereto, personally known to me to be the individuals, described in and who executed the accompanying plat and acknowledged, that they signed, sealed and executed the same as their free and voluntary act and deed and for the uses and purposes therein mentioned.

In witness whereof I have hereunto set my hand and affixed my official seal the day and year, in this certificate first above written.

Horvey T. Hannon,
 Notary Public in and for the State of Washington,
 residing at Seattle, Washington.





Description.

Situated upon the S.W. 1/4 of Sec. 29, T.p. 25 N.R. 4 E. Lots 60 x 120, except 1 and 8 in Blocks 31, 42, 43 and Lots 4 and 5 Block 49, and 3 and 4 Block 50, Block 51, 52, 53, 54, 55, 56, and 57. Lots A, B, C, D, E, F, G, as shown per plat. Streets 60 feet wide. Alleys 16 feet wide. The initial point is the southwest corner of Lot 6 in Block 32, which is 60 feet East of the southeast corner of Block 29 in Portus Addition to Seattle, as shown on plat of said Addition of record in the Auditors Office in King County, Washington, in Vol. 1 of Plats, on page 151.

Approved

by the Common Council of the City of Seattle, May 2nd 1890.

Robert Moran
Mayor.

Attest
C. M. Ferris, Clerk.



53486.

Filed for Record at the request
of Frank A. Portus
May 3rd A. D. 1890
at 58 min. past 2 P. M.
and recorded in Vol. V of
Plats page 16
Records of King County, Wash.

W. R. Forrest
County Auditor.

By F. A. J. Twichell
Deputy

A. Ertz, Rec.