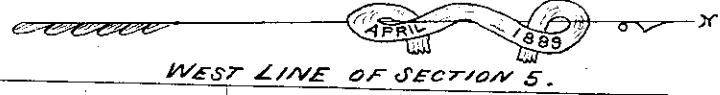


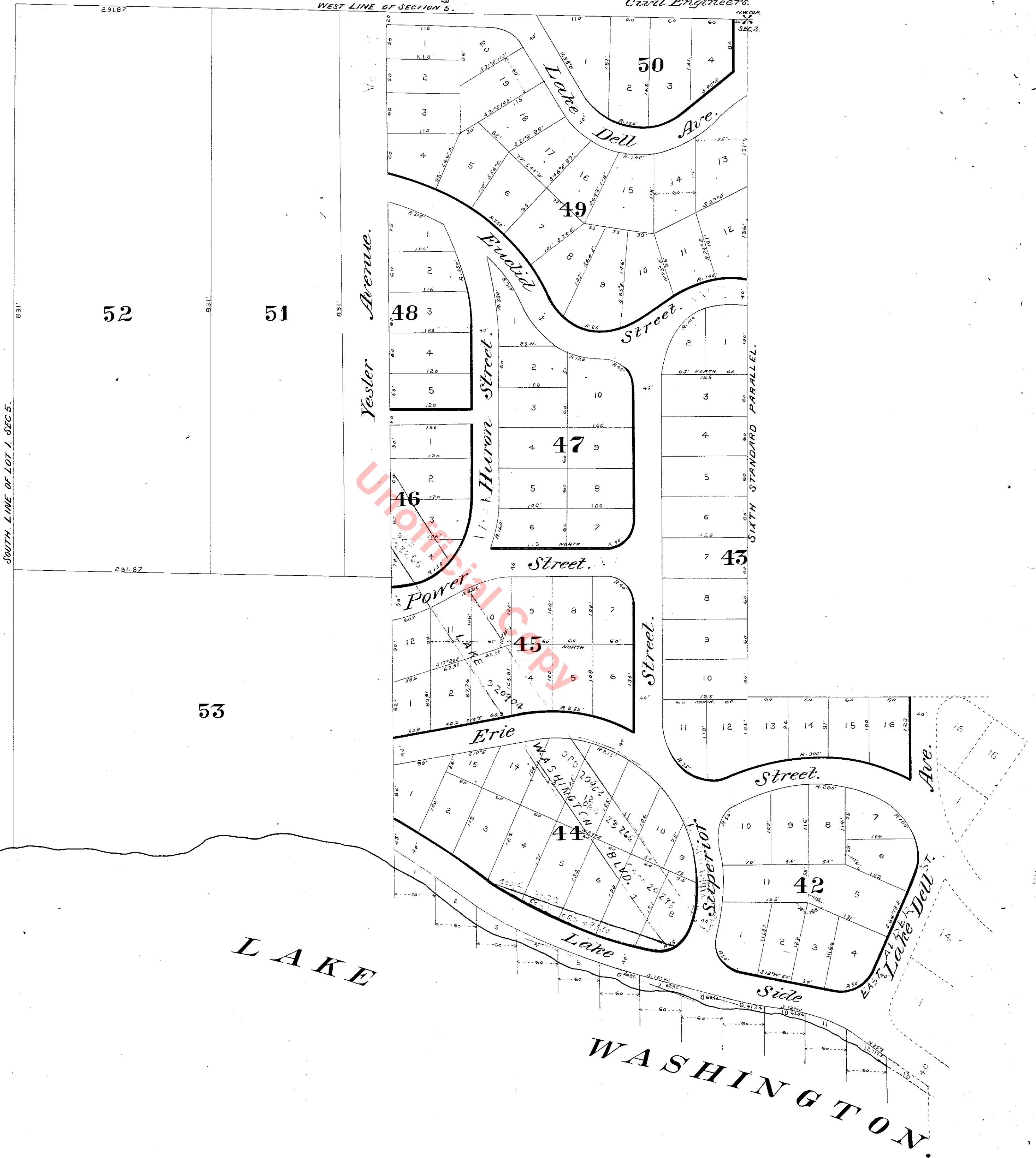
# YESLER'S THIRD ADDITION

TO THE  
CITY OF SEATTLE.

Scale 1 Inch = 100 feet.



Scurry and Owens,  
Civil Engineers.



### Description.

This plat embraces lot 4 section 34 Twp. 25 N. Range 4 East and lot 1 section 3 Twp. 24 North Range 4 East. The base line used in this description and to which all bearings are referred, is a right line between the stone monuments at the North West corner of section 3 and at the intersection of the sixth standard parallel with the shore of Lake Washington; which line is considered to be true east and west. The North West corner of Block 50 is twenty (20) feet southerly of the North West corner of section 3 Twp. 24 North Range 4 East. The dimensions of all lots and streets and radii of curves are as indicated on the plat.






### Dedication.

Now all men by these presents; that we the undersigned, to-wit: H.L. Yesler, he being the owner of all the property embraced within the accompanying plat except such portions thereof as are owned by the persons hereinafter named; And to-wit Granville O. Haller, Henrietta M. Haller and Annie C. Haller, being the owners of a certain portion of the land embraced within said plat; which portion is more particularly described as follows to-wit: commencing at a point 340 ft. due east of the N.W. cor. of lot 4, sec. 34, Twp. 25 N. R. 4 E. on the North line of said lot 4. Thence south 440 ft. Thence East to the shore of Lake Washington, thence following the meanderings of said shore in a Northerly direction to said North line of lot 4, thence due West along said line to the place of beginning.

And to-wit the Lake Washington Cable Railroad Company a corporation created under the laws of the State of Washington, being the owner of a certain portion of the land embraced within said plat; which portion is more particularly described as follows to-wit: beginning at the South West corner of lot 1, section 3 Twp. 24, N. R. 4 East, thence North along west line of said lot 291 1/2 ft. thence East, parallel with North line of said lot 831 ft. thence North, parallel to west line of said lot to the North line of Yester Ave. thence East along said line to low water mark on Lake Washington, thence southerly along low water line to the south boundary of said lot 1, thence west to place of beginning.

Do hereby join in declaring and do hereby declare the unneeded plat to be a true and correct plat of Yesler's Third Addition to Seattle, and we do hereby join in dedicating and do hereby dedicate to the use of the public forever as public highways all and singular the streets and alleys embraced within said plat as same appear upon said plat. In witness whereof we the said H. L. Yesler, Granville O. Haller, Henrietta M. Haller and Annie C. Haller, herunto set our hands and seals, and the Lake Washington Cable Railroad Company has caused its corporate name to be hereunto subscribed by its President, and its corporate seal to be hereunto affixed and attested by its Secretary this 21st day of June A. D. 1890.

Witnesses to signature of H. L. Yesler } H. K. Owens.  
A. V. Bouillon.  
Witnesses to signature of Granville O. Haller } R. S. Cox  
Henrietta M. Haller } Theo. N. Haller.  
And Annie C. Haller. }  
Witnesses to signature of the President and Secretary of the Lake Washington Cable Railroad Company, } F. C. McAllister,  
J. S. Upper

H. L. YESLER.   
GRANVILLE O. HALLER.   
HENRIETTE M. HALLER.   
ANNIE C. HALLER.   
THE LAKE WASHINGTON CABLE RAILROAD COMPANY  
BY FRED E. SANDER PRESIDENT.   
ATTEST L. D. BRUNS SECRETARY.

State of Washington }  
County of King } ss

I, Theo. N. Haller a Notary Public in and for said State, duly commissioned and sworn, do hereby certify that on this 21st day of June 1890, personally appeared before me Fred E. Sander to me known to be the President, and L. D. Bruns to me known to be the Secretary of the Lake Washington Cable Railroad Company the company described in and that executed the within instrument and acknowledged that as such President and Secretary they signed, and sealed the same as their free and voluntary act and deed, for the uses and purposes therein mentioned, and that said company also signed, sealed and executed said instrument as its free and voluntary act and deed for the uses and purposes therein mentioned. Given under my hand and official seal the day and year in this certificate first above written  
Theo. N. Haller.  
Notary Public in and for said State of Washington, residing at Seattle.



Approved by the Mayor and Common Council of the City of Seattle, this 22 day of June A. D. 1890.  
Robert Moran Mayor.  
C. W. Ferris Clerk.



State of Washington }  
County of King } ss


This is to certify, that on this 21st day of June A. D. 1890, before me Theo. N. Haller, a Notary Public in and for the State of Washington, duly commissioned and sworn, personally came H. L. Yesler, Granville O. Haller, Henrietta M. Haller and Annie C. Haller, to me known to be the individuals described in and who executed the within instrument and acknowledged to me that they signed and sealed the same as their free and voluntary act and deed for the uses and purposes therein mentioned, and the said Henrietta M. Haller wife of said Granville O. Haller, upon an examination by me, separate and apart from her said husband, when the contents of said instrument were by me fully made known unto her, and she was by me fully apprised of her rights and the effect of signing the within instrument, did, freely and

voluntarily, separate and apart from her said husband, acknowledge the same, acknowledging that she did voluntarily, of her own free will and without the fear of or coercion from her husband, execute the same as her free and voluntary act and deed for the uses and purposes therein mentioned. Witness my hand and official seal, the day and year in this certificate first above written.  
Theo. N. Haller.  
Notary Public in and for the State of Washington, residing at Seattle.



58888

Filed for Record at the request of J. D. Lowman, July 18th A. D. 1890, at 5 min. past 3 P.M. and recorded in Vol. VI of Plats, page 41 Records of King County, Wash.

  
County Auditor.

E. P. Kendall Rec.

