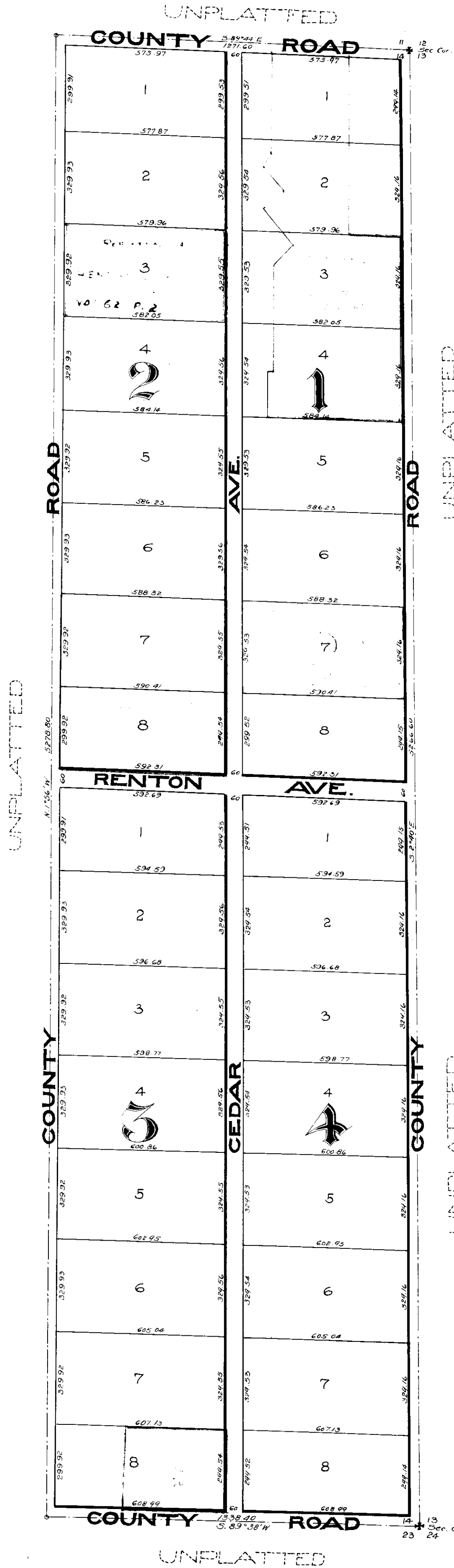


Cedar Park

FIVE ACRE TRACTS.

GOODWIN & COMPANY
CIVIL ENGINEERS
SEATTLE WASH.

SCALE 1 inch = 300 feet




DESCRIPTION

This plat of Cedar Park Five Acre Tracts embraces the E 1/2 of the E 1/2 of Section 14, Tp. 23 N. R. 5 E. W. M. and is described as follows: -
Beginning at the Section Corner common to sections 13-14-23-24 Tp. 23 N. R. 5 E. W. M. which point is the initial point and also the S.E. corner of this plat, thence S. 89° 38' W. 1338.40 ft, thence N. 1° 56' W. 5278.80 ft, thence S. 89° 44' E. 1271.60 ft to the Section corner common to sections 11-12-13-14 Tp. 23 N. R. 5 E. W. M. thence S. 2° 40' E. 5266.60 to the place of beginning.
All distances are as shown on the face of this plat in feet, and all bearings are referred to the true meridian.

DEDICATION

Know all men by these presents: - That we, the undersigned, The Realty Loan & Banking Co., a corporation organized and doing business under the laws of the State of Washington, and having its principal place of business at the City of Seattle in the said State, being the owners in fee simple of the land above described and embraced in the plat of Cedar Park Five Acre Tracts, do hereby declare said plat and do hereby dedicate to the use of the public forever all the streets and avenues thereon shown. In witness whereof the said company has caused these presents to be executed by its president and secretary thereunto duly authorized, and its corporate seal thereunto affixed.

L. A. Treen. Witness
M. M. Holmes. Witness




The Realty Loan & Banking Co.
By S. F. Harrell President
Attest C. J. Smith Secretary

ACKNOWLEDGEMENT

State of Washington }
County of King } S.S.

I, M. M. Holmes a notary public in and for the State of Washington, residing at Seattle in the above named county and state, duly commissioned, sworn, and qualified, do hereby certify that on this 19th day of June A. D. 1907, before me personally appeared S. F. Harrell and C. J. Smith, to me personally known to be the president and secretary respectively of the Realty Loan & Banking Co., the corporation that executed the within instrument, and each one separately acknowledged the said instrument to be the free and voluntary act and deed of the said corporation for the uses and purposes therein mentioned, and on oath stated that they were authorized to execute said instrument and that the seal affixed is the corporate seal of the said corporation. Given under my hand and official seal the day and year in this certificate first above mentioned.



M. M. Holmes
Notary Public in and for the
State of Washington and
residing at Seattle.

Examined and approved this 27th day of June A. D. 1907.


By J. R. Morrison
Deputy Surveyor

A. L. Valentine
County Surveyor

Examined and approved by the Board of County Commissioners this 28th day of June A. D. 1907.

Attested by
J. P. Agnew
Clerk of Board
by R. J. Husing
Deputy

Dan. F. Abraham
Chairman



495641

Filed for record at the request of Realty Loan & Banking Co. on this 28th day of June A. D. 1907 at 35 minutes past 3 P. M. and recorded in vol. 15 of plats page 91 Records of King Co.

J. P. Agnew
Auditor

By *[Signature]*
Deputy