

# ADMIRALTY HEIGHTS

## AN ADDITION TO THE CITY OF SEATTLE

### DESCRIPTION

This Admiralty Heights an addition to the City of Seattle is located in Section 10, Twp. 24 N., R. 3 E., W. M. and comprises Tracts No. 63 and 64, except N. 130.99 of Tract 64 of West Seattle Land and Improvement Co's 5 Acre Tracts as recorded in Plat Book No. 2 Page No. 51 and Tract No. 6 of the Plat of Alki Point as recorded in Plat Book No. 8 Page No. 19 of the Records of King County Wash.

The dimensions of all lots and blocks and the widths of all streets, avenues and alleys are as shown in feet on the face of this Plat. All bearings are as shown.

**982774**

Filed for record at the request of City Engineer Feb. 26. - 1915 at 6 min. past 2 P.M. and recorded in Vol. 21 page 88 of Plats of King County, Wash.

Byron Phelps  
County Auditor  
by *O. M. Spear*  
Deputy

A. G. Simmer  
Draftsman

### DEDICATION

Know all men by these presents that we W. T. Campbell and Jennie B. Campbell, husband and wife of Seattle, King County, Wash., owners in fee simple and Arthur L. Stewart Mortgagee of the above described Tracts of land hereby platted, hereby declare this plat and dedicate to the use of the public forever all streets, avenues and alleys shown hereon and the use thereof for any and all public purposes not inconsistent with the use thereof for public highway purposes, also the right to make all necessary slopes for cuts or fills upon the lots, blocks, tracts etc. shown on this plat in the reasonable original grading of all the streets, avenues, alleys etc. shown hereon.

Witness our hands and seals this 5<sup>th</sup> day of Dec. A. D. 1914.



W. T. Campbell  
Jennie B. Campbell  
Arthur L. Stewart

Approved by the Mayor and the City Council of the City of Seattle by Ordinance No. 34346 this 25 day of Feb. 1915

Attest: H. W. Carroll  
City Comptroller and  
ex-officio City Clerk


H. C. Gill  
Mayor  
by E. M. Street  
Deputy

### ACKNOWLEDGMENT

State of Washington }  
County of King } s.s.

This is to certify that on this 5<sup>th</sup> day of Dec. A. D. 1914, before me the undersigned a Notary Public in and for the State of Washington, duly commissioned and sworn, personally appeared W. T. Campbell and Jennie B. Campbell, owners in fee simple, and Arthur L. Stewart, mortgagee of the property covered by the foregoing dedication to me known to be the individuals described in and who executed the foregoing dedication and they acknowledged to me that they signed and sealed the same as their free and voluntary act and deed for the uses and purposes mentioned therein.

Witness my hand and official seal this 5<sup>th</sup> day of Dec. A. D. 1914.



Frank D. James

Examined and approved this 23<sup>rd</sup> day of Feb. A. D. 1915.

A. H. Dimock  
City Engineer

# ADMIRALTY HEIGHTS

## AN ADDITION TO THE CITY OF SEATTLE

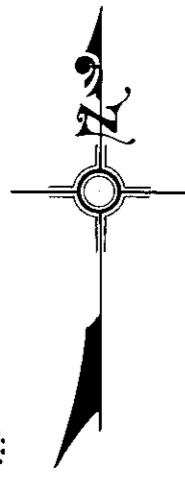
KING COUNTY, WASHINGTON

NOVEMBER 1913

Scale: 1 Inch = 50 Feet  
P. T. WILTSE, CIVIL ENGINEER

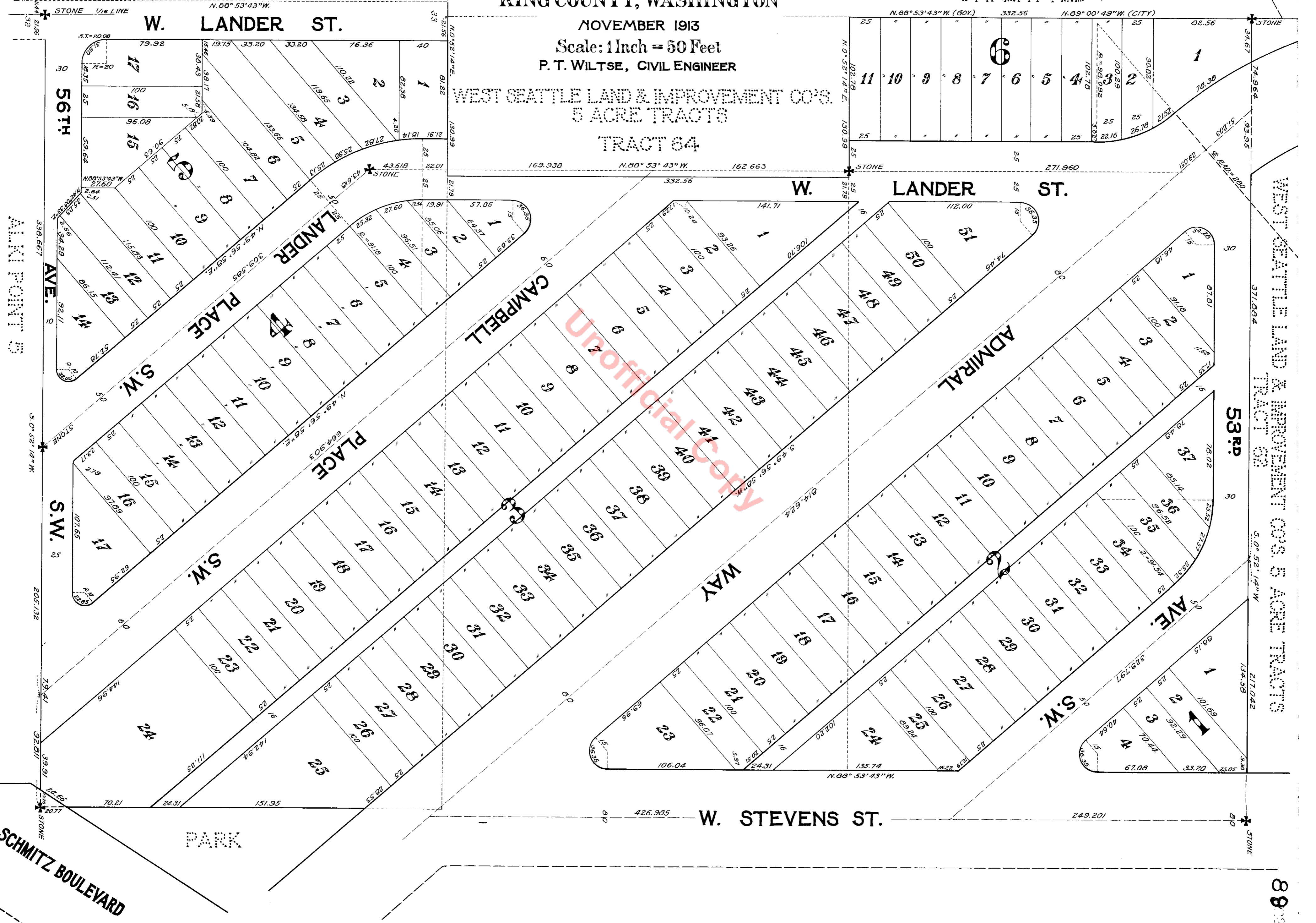
WEST SEATTLE LAND & IMPROVEMENT CO.'S  
5 ACRE TRACTS  
TRACT 84

UNPLATTED



W. LINDEN

ALKI POINT TRACT I



WEST SEATTLE LAND & IMPROVEMENT CO.'S 5 ACRE TRACTS

SCHMITZ BOULEVARD